

FORM - A

Form for seeking prior approval of Central Government under section 2 of the Forest(Conservation) Act, 1980 for Diversion of fresh forest area

PART - I

(To be filled up by User Agency)

A. General Details**A-1. Project Details**

- (i). Proposal No. : FP/JH/Others/30674/2017
- (ii). Name of Project for which Forest Land is required : Police Line Ramgarh
- (iii). Short narrative of the proposal and Project/scheme for which the forest land is required : Police Line Ramgarh
- (iv). State : Jharkhand
- (v). Category of the Project : Others
- (vi). Shape of forest land proposed to be diverted : Hybrid
- (vii). Estimated cost of the Project(Rupees in lacs) : 10000
- (viii). Total Area of Forest Land proposed for diversion(in ha.): 13.047
- (ix). Non-Forest Land required for this project(in ha.): 0.75
- (x). Total period for which the forest land is proposed to be diverted(in years): 99

A-2. Details of User Agency

- (i). Name : JHPOLICE DEPARTMENT
- (ii). Address1 : SP Office , Ramgarh
- (iii). Address2 : NIL
- (iv). State : Jharkhand
- (v). District : Ramgarh
- (vi). Pin : 829122
- (vii). Landmark : Collectorate Ramgarh
- (viii). Email address : sp-ramgarh@jhpolicer.gov.in
- (ix). Landline Telephone No. : 6553-261520

26/03/19
Superintendent of Police
RAMGARH

(x). Fax No. : 6553-

(xi). Mobile No. : 9431706113

(xii). Website (if any) : www.ramgarh.nic.in

(xiii). Legal status of User Agency : State Government

A-3. Details of Person Making Application

(i). First Name: Kishor

(ii). Middle Name: NIL

(iii). Last Name: Kaushal

(iv). Gender: Male

(v). Designation: IPS

(vi). Address 1: SP Office, Ramgarh

(vii). Address 2: NIL

(viii). State: Jharkhand

(ix). District: Ramgarh

(x). Tehsil: Patratu

(xi). Pin: 829122

(xii). Landmark: Collectorate Ramgarh

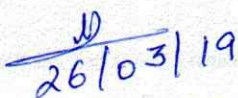
(xiii). Email Address: sp-ramgarh@jhpolic.gov.in

(xiv). Landline Telephone No.: 6553-261520

(xv). Fax No.: NIL

(xvi). Mobile No.: 9431706113

(xvii). Copy of documents in support of the competence/authority of the person making this application to make application on behalf of the User Agency: 


Superintendent of Police
 RAMGARH

B. Details of land required for the Project

B-1. Details of proposal seeking prior approval of Central Government under the Act for diversion of forest land for the Project already submitted in the past

List of proposal submitted in Past							
S.no	Proposal Status.	Proposal No.	Moef File No.	Area Proposed for Diversion(Ha.)	Area Diverted(Ha.)	Date of In-Principle Approval	Date of Final Approval

NIL

118

B-2. Details of forest land proposed to be diverted**B-2.1 Details of Divisions involved**

Details of Divisions involved			
S.no	Division Name	Forest Land(ha.)	Non-Forest Land(ha.)
1.	Ramgarh	13.047	0.75

B-2.2 Details of Districts involved

District wise breakup			
S.no	District Name	Forest Land(ha.)	Non-Forest Land(ha.)
1.	Ramgarh	13.047	0.75

B-2.3 Village wise breakup

Villages wise breakup			
S.no	Village	Forest Land(ha.)	Non-Forest Land(ha.)
1	Chhatarmandu	13.047	0.75





B-2.4 Component wise breakup


Component wise breakup			
S.no	Component	Forest Land(ha.)	Non-Forest Land(ha.)
1	0	0	0
2	Check Post	0.024918	0
3	Reserve Office	0.265605	0
4	Major Sergeant Residence	0.120753	0
5	Sergeant Residence	0.963	0
6	225 Bedded Barrack (3 Block)	0.8788	0
7	MAGAZINE	0.165031	0
8	M. T SHED	0.311924	0
9	PLAY GROUND	1.508038	0
10	PARADE GROUND ,SALUTING BASE , COVERED SHED, SQUAD	1.51	0
11	LS GUEST HOUSE	0.192227	0
12	U.S GUEST HOUSE	0.156409	0
13	DOCTORS RESIDENCE	0.244809	0
14	16 U.S QUARTER (4 BLOCK)	0.658098	0
15	16 LS QUARTER (6 BLOCK)	0.929191	0
16	SERVICE PLAZA	0.181669	0
17	50 BEDDED BARACK	0.115442	0
18	HOSPITAL	0.262646	0
19	MORCHA	0.003021	0
20	OVERHEAD WATER TANK, UNDERGROUND WATER TANK, 9 TOI	0.0545	0
21	ELECTRICAL PANEL & GEN SET	0.165142	0
22	INTERNAL ROAD	1.993409	0
23	LAWN & GREEN AREA	1.978551	0
24	FUTURE EXTENTION	0.08083	0.75

C.

26/03/19
Superintendent of Police
RAMGARH

Maps of forest land proposed to be diverted

Division 1. : Ramgarh		
(i). Area of forest land proposed to be diverted(in ha.) : 13.047		
(ii). : Hybrid		
(a). No. of patches : One		
Patch wise details		
Patch No.	Area of Patch(in ha.)	Kml File of Patches
1.	13.047	 View File
(b). No. of Segments : One		
Segment wise details		
Segments	Segment Area(in ha.)	Kml File of Segments
1.	0	 View File
(iii). Copy of Survey of India Toposheet indicating boundary of forest land proposed to be diverted: 		
(iv). Scanned copy of the Geo-referenced map of the forest land proposed to be diverted prepared by using GPS or Total Station: 		

D. Justification for locating the Project in forest land and details of alternatives examined:(i). Copy of note containing justification for locating the Project in forest land: 

(ii). Whether a copy of map indicating location of alternative examine is required to be provided: No

(a). Reason for not providing such map The purpose of which land is required is about 32

E. Employment likely to be generated

(i). Whether the Project is likely to generate employment?: No

F. Displacement of People due to the Project, if any

(i). Whether Project involves displacement?: No


G. Details of Cost-Benefit analysis for the Project

(i). Whether the Project requires Cost-Benefit analysis?: No

H. Status of Environmental Clearance

(i). Whether the Project requires Clearance under the Environment (Protection) Act 1986?: No

I. Status of Wildlife Clearance


 26/03/19
 Superintendent of Police
 RAMGARH


(i). Whether the Project or a part thereof is located in any Protected Area or their Eco sensitive zone? : No

J. Applicability of special provisions governing Scheduled Areas

(i). Whether the Project or a part thereof is located in a Scheduled Area? : No

K. Status of settlement of rights under the Forest Rights Act, 2006 on the forest land proposed to be diverted

(i). Whether the process for settlement of Rights under the Forest Rights Acts 2006 on the forest land proposed to be diverted has been completed? : Yes

(a). Copy of documentry evidence in support of settlement of rights under the Forest Rights Act, 2006 on the forest land proposed to be diverted: 



L. Details of land identified for Compensatory Afforestation



(i). Whether non-forest or Revenue forest land is required to be provided by User Agency?: Yes

(ii). Whether the area of non-forest land or Revenue forest land required to be provided by User Agency for raising Compensatory Afforestation is less than area of forest land proposed to be diverted?: No


(iii). No. of districts involved for raising Compensatory Afforestation: 1


(iv). No. of patches: Two

District 1. : Ramgarh
(a). Village: 1
(b). Area(in ha.): 12.9499
(c). Copy of KML file of the patch:  View File
(d). Khasra details: 44P
(e). Present owner: User Agency
(f). Copy of Ownership proof: 







District 2. : Ramgarh
(a). Village: 1
(b). Area(in ha.): 0.1214
(c). Copy of KML file of the patch:  View File
(d). Khasra details: 154
(e). Present owner: User Agency
(f). Copy of Ownership proof: 

26/03/19
Superintendent of Police
RAMGARH

(v). Scanned copy of the map of the land identified for creation of Compensatory Afforestation prepared by using GPS or Total Station: 

(vi). Copy of Survey of India Toposheet in 1:50,000 scale indicating location of the land identified for creation of Compensatory Afforestation: 

Additional information Details

Documents		
S.No	Documents	Remarks
1		letter
2		letter
3		
4		Alternative Location
5		Compensation letter given DC Ramgarh. It will be avail very shortly.
6		NOC Letter as required format.

Print page


26/03/19
Superintendent of Police
RAMGARH